



































Chico Wildflower Wildcat125 2019

0.0		Start of route	0.2
0.2		R onto Fair St	1.2
1.4		R onto E 9th St	0.8
2.2		R onto Fir St / Humboldt Rd	5.3
7.5		L onto CA-32 W/Deer Creek Hwy	3.5
11.0		L onto Bruce Rd	1.2
12.2		L onto E. 20th St/Warfield Rd	0.5
12.7		R onto Harrison Bike Path	0.9
13.6		L	0.2
13.8		L onto Honey Run Rd	9.8
23.6		R onto Skyway Rd	0.1
23.7		L onto Pearson Rd	0.2
24.0		L onto Black Olive Dr	0.1
24.1		Rest Stop 1: Paradise Community Park	0.1
24.2		R onto Paradise Memorial Trailway	4.0
28.2		Continue straight onto Skyway	0.9
29.2		R onto Coutolenc	7.1
36.2		R onto Skyway Rd	3.8
40.0		R onto Retson Rd	0.4
40.5		Rest Stop 2: Merlo Park	0.4
40.9		L onto Skyway Rd	12.0
52.9		R onto Old Skyway Rd	0.9
53.8		Continue across Skyway onto Pentz Rd	10.4
64.2		Lunch stop option 1 At this point you can go turn to continue on your ride or go straight to eat lunch at your half way point and then continue around Table Mountain. Lunch if you continue lunch will be at Mile 90.8	0.1
64.2		R onto Durham-Pentz Rd	1.4
65.6		L onto Wheelock Rd	2.0
67.6		Continue onto Coal Canyon Rd across Hwy 70	3.2
70.8		L onto Table Mtn Rd	4.8
75.7		R onto Garden Dr	0.5
76.2		Rest Stop 3: Thermalito Forebay	0.6
76.8		R onto Table Mountain Blvd	1.2
78.0		3rd exit at the roundabout onto Cherokee Rd	12.1
90.1		L onto Hwy 70	0.5
90.6		R onto Pentz Rd	0.2

90.6 miles. +8091/-7513 feet

90.8	ψ	Lunch Stop: Spring Valley School	0.3
91.1	←	L onto Durham-Pentz Rd	8.5
99.6	↑	Continue onto Durham-Dayton Hwy across Hwy 99	4.7
104.4	ψ	Rest Stop 4: Durham Elementary School	0.3
104.7	→	R to stay on Durham-Dayton Hwy	0.5
105.2	←	L to stay on Durham-Dayton Hwy	2.7
107.9	↑	Continue onto Ord Ferry Rd	5.0
112.9	→	R onto River Rd	5.3
118.2	↑	Continue onto Chico River Rd	1.9
120.1	→	R onto Taffee Ave	0.7
120.8	←	Taffee Ave turns L and becomes Chico Ave	1.4
122.1	←	L onto Lone Pine Ave	0.5
122.6	→	R onto Liberty Ln	0.9
123.5	→	R onto Chico River Rd	0.4
123.9	↑	Continue onto W 5th St	1.3
125.3	→	R onto Pine St	0.5
125.8	↑	Continue onto Mulberry St	0.4
126.2	↑	Continue onto Fair St	0.5
126.7	←	L into Silver Dollar Fairgrounds	0.8
127.5	📍	End of route	0.0

36.8 miles. +392/-902 feet