



































0.0		Start of route	0.2
0.2		Right onto Fair St	1.2
1.4		Right onto E 9th St	0.8
2.2		Right onto Fir St / Humboldt Rd	5.3
7.5		Left onto CA-32 W/Deer Creek Hwy	3.5
11.0		Left onto Bruce Rd	1.2
12.2		Left onto E. 20th St/Warfield Rd	0.5
12.7		Right onto Harrison Bike Path	0.9
13.6		Left	0.2
13.8		Left onto Honey Run Rd	9.8
23.6		Right onto Skyway Rd	0.1
23.7		Left onto Pearson Rd	0.2
24.0		Left onto Black Olive Dr	0.1
24.1		Rest Stop 1: Paradise Community Park	0.1
24.2		Right onto Paradise Memorial Trailway	1.9
26.1		Sharp left onto Wagstaff Rd	0.1
26.2		Right onto Skyway Rd	2.1
28.3		Continue onto New Skyway	0.9
29.2		Right onto Coutolenc	7.1
36.3		Right onto Skyway Rd	3.8
40.1		Right onto Retson Rd	0.4
40.5		Rest Stop 2: Merlo Park	0.4
41.0		Left onto Skyway Rd	12.0
52.9		Right onto Old Skyway Rd	0.9
53.9		Continue across Skyway onto Pentz Rd	10.4
64.2		Lunch stop option 1 At this point you can turn to continue on your ride or go straight to eat lunch at your half way point. After lunch, go left and then go left down Durham-Pentz Rd and follow instructions from there. Lunch if you continue riding will be at Mile 90.8	0.1
64.3		Right onto Durham-Pentz Rd	1.4
65.7		Left onto Wheelock Rd	2.0
67.7		Continue onto Coal Canyon Rd across Hwy 70	3.2
70.9		Left onto Table Mtn Rd	4.8
75.8		Right onto Garden Dr	0.5
76.3		Rest Stop 3: Thermalito Forebay	0.6
76.9		Right onto Table Mountain Blvd	1.2
78.1		3rd exit at the roundabout onto Cherokee Rd	12.1

90.2	←	Left onto Hwy 70	0.5
90.7	→	Right onto Pentz Rd	0.2
90.9	ψ	Lunch Stop: Spring Valley School	0.3
91.2	←	Left onto Durham-Pentz Rd	8.5
99.7	↑	Continue onto Durham-Dayton Hwy across Hwy 99	4.7
104.5	ψ	Rest Stop 4: Durham Elementary School	0.3
104.7	→	Right to stay on Durham-Dayton Hwy	0.5
105.3	←	Left to stay on Durham-Dayton Hwy	2.7
108.0	↑	Continue onto Ord Ferry Rd	5.0
113.0	→	Right onto River Rd	5.3
118.3	↑	Continue onto Chico River Rd	1.9
120.1	→	Right onto Taffee Ave	0.7
120.9	←	Taffee Ave turns left and becomes Chico Ave	1.4
122.2	←	Left onto Lone Pine Ave	0.5
122.7	→	Right onto Liberty Ln	0.9
123.6	→	Right onto Chico River Rd	0.4
124.0	↑	Continue onto W 5th St	1.3
125.4	→	Right onto Pine St	0.5
125.9	↑	Continue onto Mulberry St	0.4
126.3	↑	Continue onto Fair St	0.5
126.8	←	Left into Silver Dollar Fairgrounds	0.8
127.5	📍	End of route	0.0

49.4 miles. +409/-1113 feet