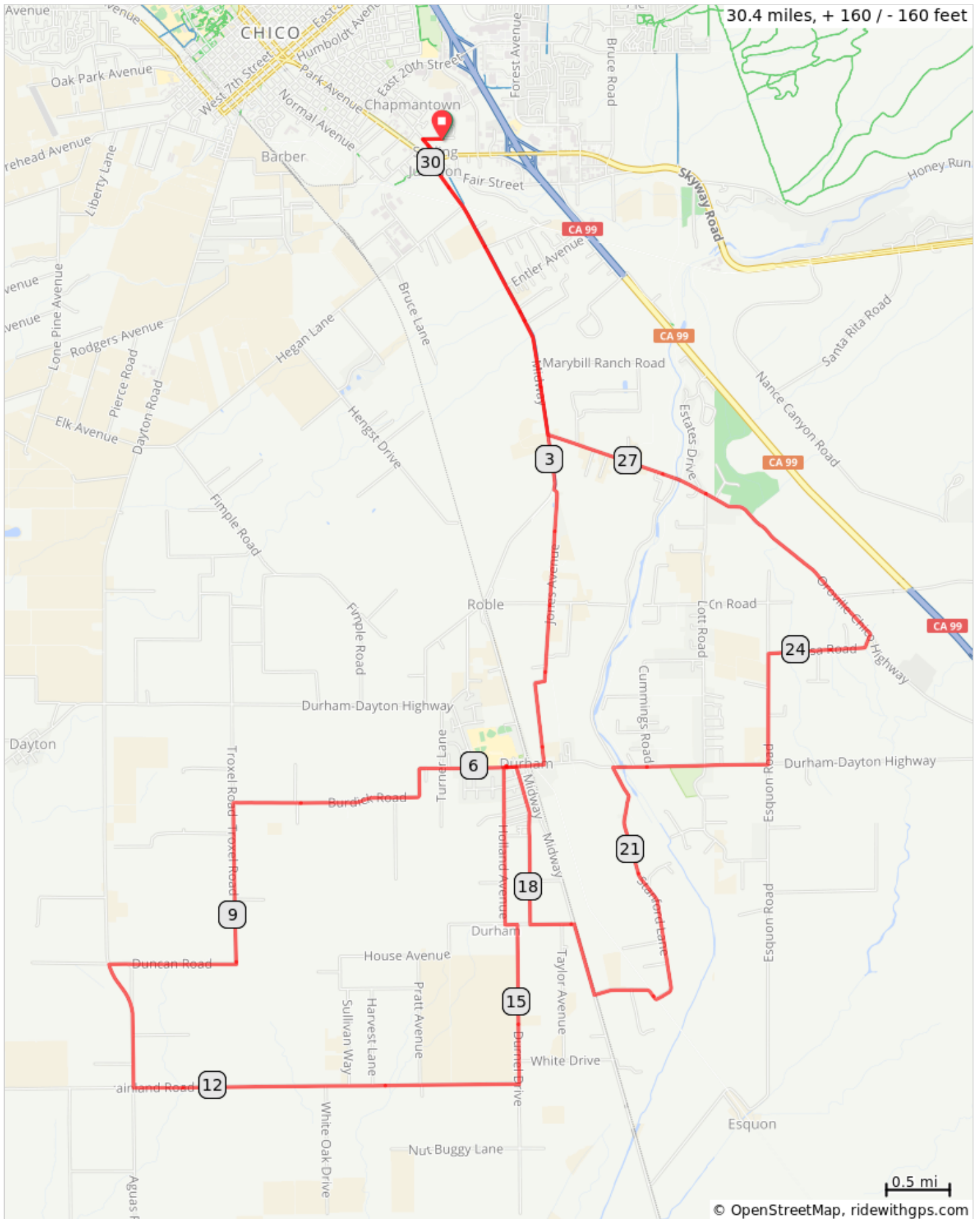


































# Chico Wildflower Flatflower 30 2019



## Chico Wildflower Flatflower 30 2019

0.0		Start of route	0.2
0.2		L onto Fair St	0.2
0.4		R onto E Park Ave	0.1
0.4		L onto Midway	-0.0
0.4		R onto E Park Ave	2.8
3.2		L onto Jones Ave	1.5
4.7		R to stay on Jones Ave	0.7
5.4		R onto Durham-Dayton Hwy	0.3
5.7		R onto Putney Dr	0.0
5.8		R onto Durham-Dayton Hwy	0.2
6.0		Continue onto Burdick Rd	-0.2
5.8		R onto Durham-Dayton Hwy	2.3
8.1		L onto Troxel Rd	1.3
9.4		Troxel Rd turns R and becomes Duncan Rd	1.0
10.4		L onto Aguas Frias Rd/Goodspeed Rd	1.0
11.4		L onto Grainland Rd	3.0
14.4		L onto Durnel Dr	1.2
15.6		L onto Hanlon Rd	0.1
15.7		R onto Holland Ave	1.3
17.0		R onto Goodspeed St	1.2
18.3		L onto Hanlon Rd	0.3
18.6		R onto Midway	0.6
19.2		L onto Stanford Ln	2.5
21.7		R onto Durham-Dayton Hwy	1.2
22.9		L onto Esquon Rd	0.9
23.8		R onto Miva Rd	0.9
24.6		L onto Oroville-Chico Hwy	1.7
26.4		L onto Lott Rd	1.3
27.7		R onto Midway	2.4
30.1		L onto Fair St	0.2
30.3		R	0.1
30.4		End of route	0.0

30.4 miles. +167/-167 feet