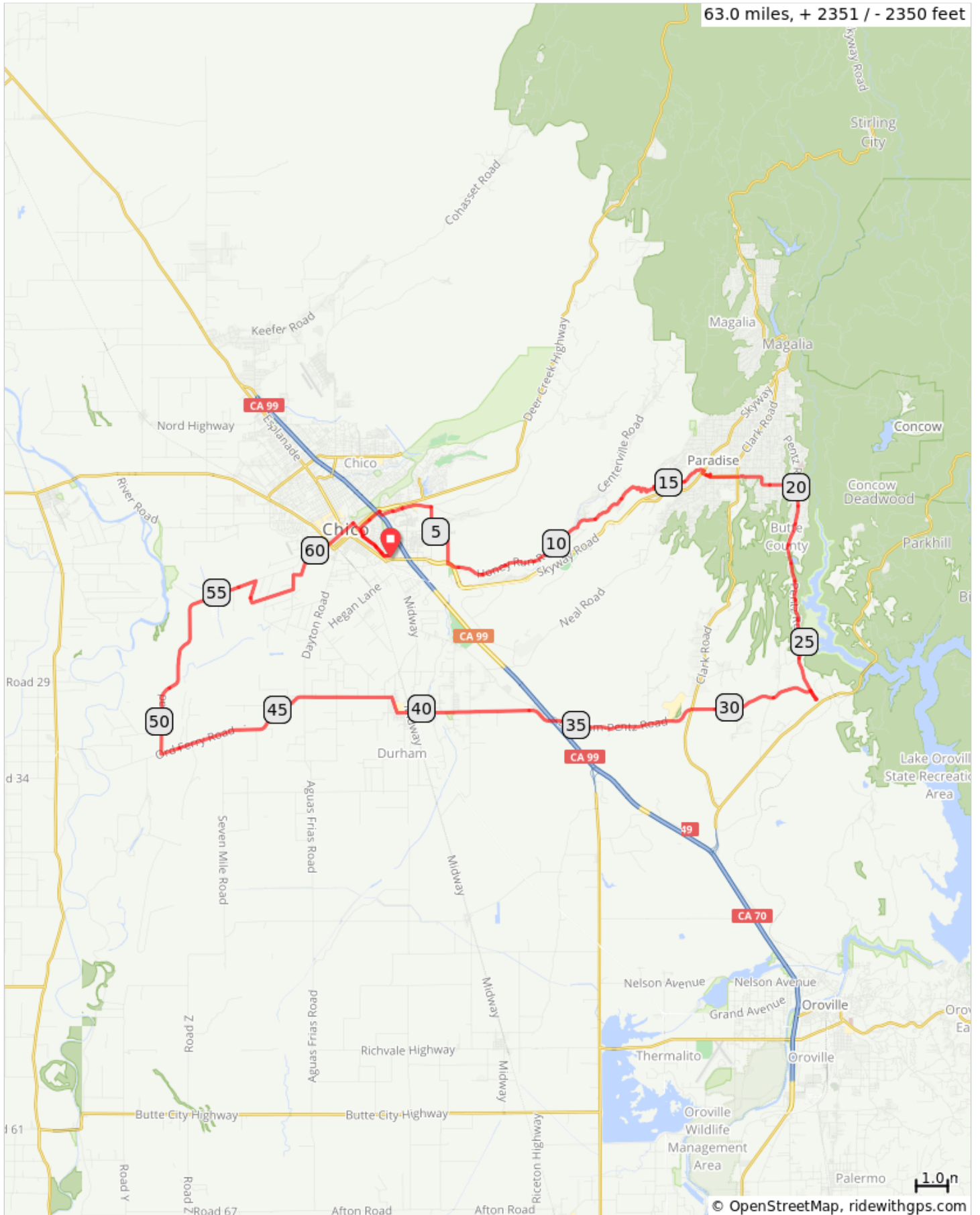





































Chico Wildflower 65 2019



Chico Wildflower 65 2019

0.0		Start of route	0.2
0.2		R onto Fair St	0.5
0.6		Continue onto Mulberry St	0.4
1.1		Continue onto Cypress St	0.3
1.4		R onto E 9th St	0.8
2.2		R onto Fir St	0.1
2.3		L onto Humboldt Rd	1.6
4.0		R onto Bruce Rd	0.9
4.8		L onto E. 20th St. / Warfield Rd	0.5
5.3		R onto Harrison Bike Path	0.9
6.2		L to stay on bike path	0.2
6.4		L onto Honey Run Rd	9.8
16.3		R onto Skyway Rd	0.1
16.4		L onto Pearson Rd	0.2
16.6		L onto Black Olive Dr	0.1
16.7		Rest Stop 1: Paradise Community Park	0.1
16.7		L onto Pearson Rd	1.8
18.6		Keep L to stay on Pearson Rd	1.4
19.9		R onto Pentz Rd	7.1
27.0		Lunch Stop: Spring Valley School	0.0
27.0		L out of Lunch Stop onto Pentz Rd.	0.3
27.3		L onto Durham-Pentz Rd	8.5
35.8		Continue onto Durham-Dayton Hwy across Hwy 99 Go over Hwy 99	4.7
40.5		Rest Stop 2: Durham Elementary School	0.3
40.8		R to stay on Durham-Dayton Hwy	0.5
41.4		L to stay on Durham-Dayton Hwy	2.7
44.1		Continue onto Ord Ferry Rd	5.0
49.1		R onto River Rd	5.3
54.3		Continue onto Chico River Rd	1.9
56.2		R onto Taffee Ave	0.7
57.0		Taffee Ave turns L and becomes Chico Ave	1.4
58.3		L onto Lone Pine Ave	0.5
58.8		R onto Liberty Ln	0.9
59.7		R onto Chico River Rd	0.4
60.1		Continue onto W 5th St	1.3

60.1 miles. +2682/-2709 feet

61.5	→	R onto Pine St	0.5
62.0	↑	Continue onto Mulberry St	0.4
62.4	↑	Continue onto Fair St	0.5
62.9	←	L at Silver Dollar Fairgrounds	0.2
63.0	📍	End of route	0.0

2.9 miles. +/-3 feet