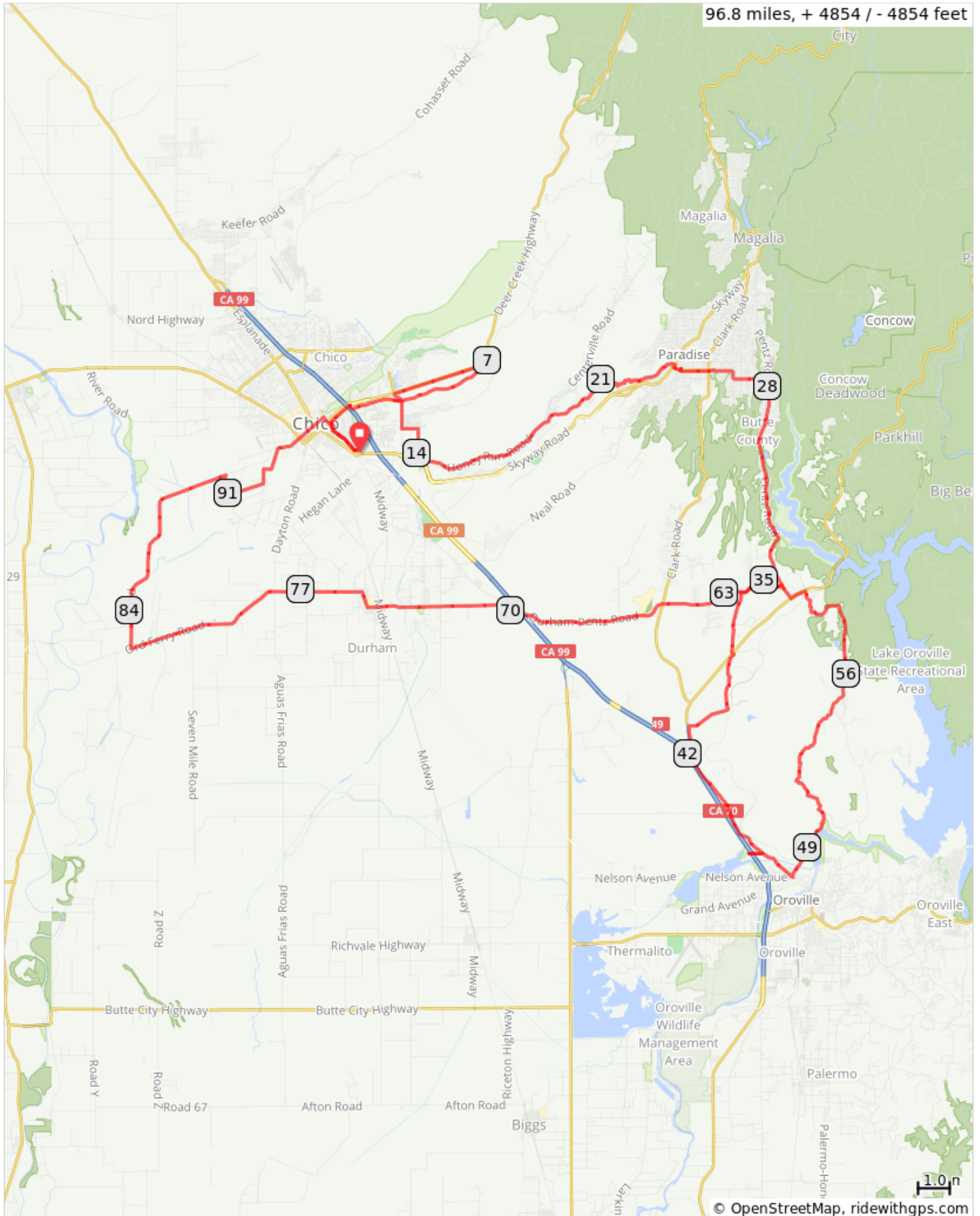





































Chico Wildflower 100 2019



Chico Wildflower 100 2019

0.0		Start of route	0.2
0.2		R onto Fair St	0.4
0.6		Continue onto Mulberry St	0.4
1.1		Continue onto Cypress St	0.3
1.4		R onto E 9th St	0.8
2.2		R onto Fir St	0.1
2.3		L onto Humboldt Rd	5.2
7.5		L onto CA-32 E/Deer Creek Hwy	3.5
11.0		L onto Bruce Rd	1.7
12.7		L onto E. 20thSt/Warfield Rd	0.5
13.2		R onto Harrison Bike Path	0.9
14.1		L onto Bike Path	0.2
14.3		L onto Honey Run Rd	9.8
24.1		R onto Skyway Rd	0.1
24.2		L onto Pearson Rd	0.2
24.4		L onto Black Olive Dr	0.1
24.5		Rest Stop 1: Paradise Community Park	0.1
24.6		L onto Pearson Rd	1.8
26.4		Keep L at the fork, stay on Pearson	1.4
27.8		R onto Pentz Rd	6.7
34.5		R onto Durham-Pentz Rd	1.4
35.9		L onto Wheelock Rd	2.0
37.9		Continue onto Coal Canyon Rd across Hwy 70	0.0
37.9		R to stay on Coal Canyon Rd	3.2
41.1		L onto Table Mountain Blvd	4.8
45.9		R onto Garden Dr	0.4
46.3		Rest Stop 2: Thermalito Forbay	0.4
46.7		R onto Table Mountain Blvd	1.2
48.0		3rd exit at the roundabout onto Cherokee Rd	12.1
60.1		L onto CA-70 W	0.5
60.6		R onto Pentz Rd	0.2
60.8		Spring Valley School Lunch Stop	0.3
61.1		L onto Durham-Pentz Rd	8.5
69.6		Continue onto Durham-Dayton Hwy across Hwy 99	4.8
74.4		Durham School Rest Stop	0.2

74.4 miles. +5362/-5409 feet

74.6	➔	R to stay on Durham-Dayton Hwy	0.5
75.1	➡	L to stay on Durham-Dayton Hwy	2.7
77.9	⬆	Continue onto Ord Ferry Rd	5.0
82.9	➔	R onto River Rd	5.3
88.1	⬆	Continue onto Chico River Rd	1.9
90.0	➔	R onto Taffee Ave	0.7
90.8	➡	Taffee Ave turns L and becomes Chico Ave	1.4
92.1	➡	L onto Lone Pine Ave	0.5
92.6	➔	R onto Liberty Ln	0.9
93.5	➔	R onto Chico River Rd	0.4
93.9	⬆	Continue onto W 5th St	1.3
95.2	➔	R onto Pine St	0.5
95.7	⬆	Continue onto Mulberry St	0.4
96.2	⬆	Continue onto Fair St	0.5
96.7	➡	L into Silver Dollar Fairgrounds	0.2
96.8	📍	End of route	0.0