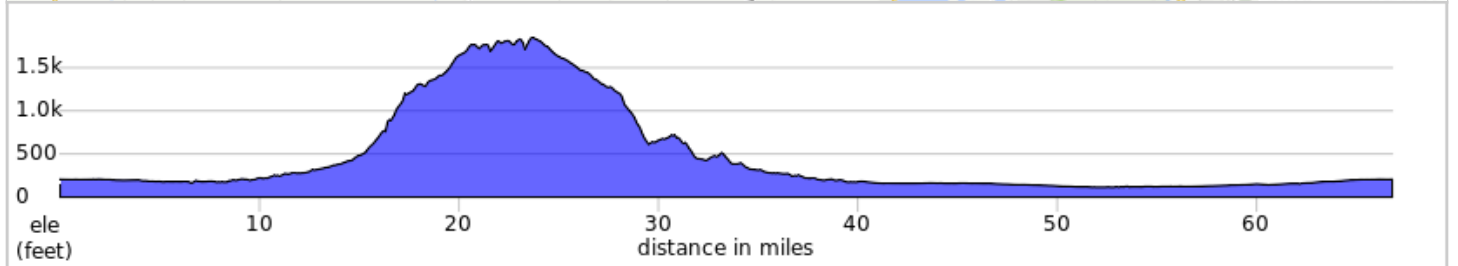
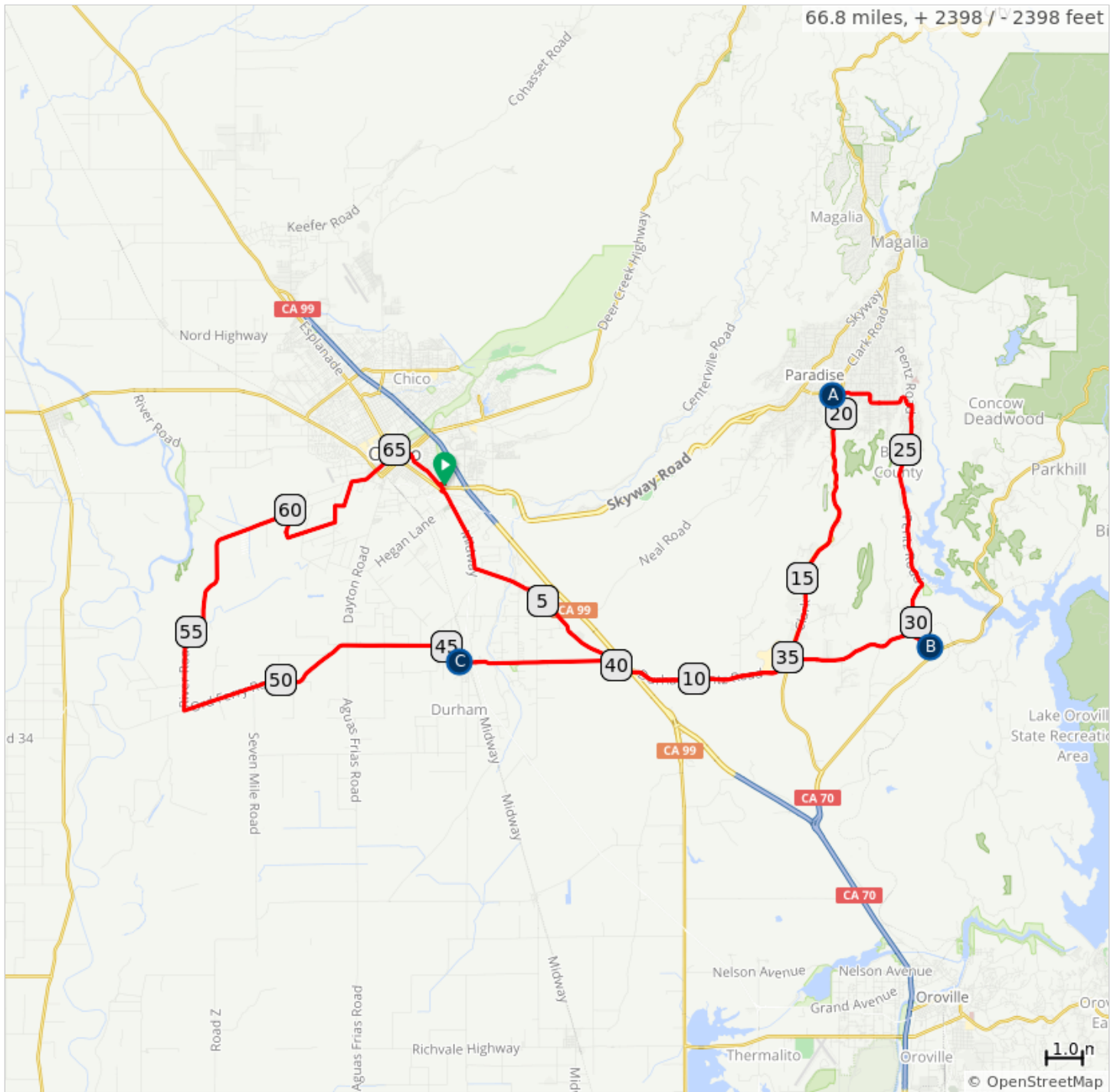





































# 2022 WF Century - Wildflower 65



- A. Paradise School Rest Stop
- B. Spring Valley School Lunch Stop
- C. Durham Elementary School Rest Stop



0.0		Start of route	0.2
0.2		Left onto Fair St	0.2
0.4		Right onto E Park Ave	0.1
0.4		Left onto Chico-Durham Bike Path	2.4
2.8		Left onto Oroville-Chico Hwy	4.9
7.7		Left onto Durham-Dayton Highway	0.6
8.2		Continue onto Durham-Dayton Hwy across hwy 99	4.5
12.8		At the roundabout, turn left onto Clark Rd/hwy 191	7.8
20.6		Left onto Pearson Rd	0.3
20.9		Left onto Recreation Dr into Rest Stop #1	0.0
20.9		Paradise Rest Stop	0.0
20.9		Right back onto Pearson Rd after leaving Rest Stop and continue on Pearson to Pentz Rd	1.4
22.3		Keep left to stay on Pearson Rd	1.4
23.7		Right onto Pentz Rd	6.7
30.4		Continue straight on Pentz Rd towards Rest Stop #2	0.3
30.7		Right into Rest Stop #2	0.1
30.8		Spring Valley Lunch Stop	0.0
30.8		Left back onto Pentz Rd leaving rest stop	0.3
31.1		Left onto Durham-Pentz Hwy	3.9
35.0		Straight through roundabout to stay on Durham-Pentz Rd	4.6
39.6		Continue onto Durham-Pentz Rd across Hwy 99 Go over Hwy 99	0.5
40.1		Continue straight onto Durham-Dayton hwy	4.2
44.3		Right on Putney to enter Rest Stop #3	0.0
44.4		Durham Rest Stop	0.1
44.4		Right/continue on Durham Dayton Hwy after leaving Rest Stop	0.2
44.6		Right to stay on Durham-Dayton Hwy	0.5
45.1		Slight left to stay on Durham-Dayton Hwy	2.7
47.8		Continue onto Ord Ferry Rd	5.0
52.8		Right onto River Rd	5.3
58.1		Continue onto Chico River Rd	1.9
60.0		Right onto Taffee Ave	0.7
60.7		Taffee Ave turns left and becomes Chico Ave	1.4
62.1		Left onto Lone Pine Ave	0.5
62.5		Right onto Liberty Ln	0.9
63.5		Right onto Chico River Rd	0.4

63.5 miles. +2357/-2396 feet

63.9	↑	Continue onto W 5th St	1.3
65.2	→	Right onto Pine St	0.5
65.7	↑	Continue onto Mulberry St	0.4
66.2	↑	Continue onto Fair St	0.5
66.6	←	Left to enter Silver Dollar Fairgrounds	0.2
66.8	📍	End of route	0.0

3.3 miles. +28/-2 feet