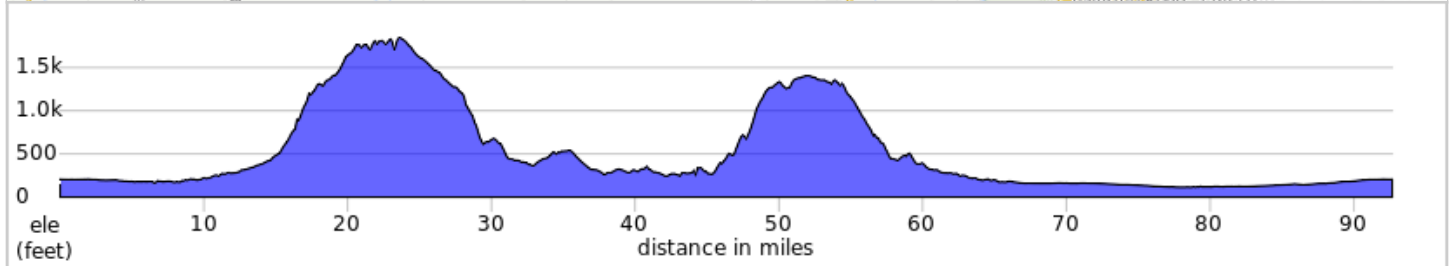
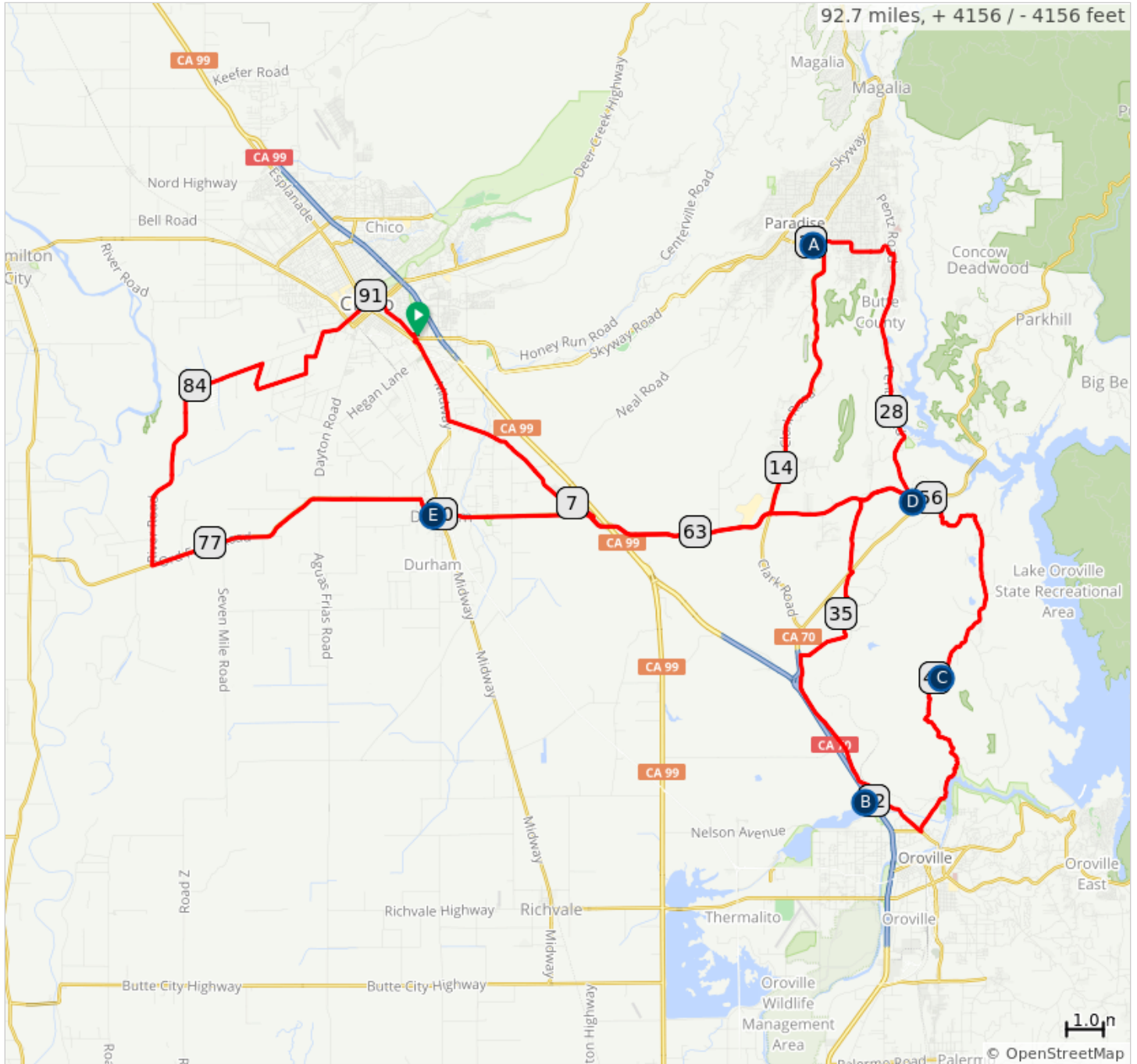





































2022 WF Century - Wildflower 100



- | | |
|---------------------------------|---------------------------------------|
| A. Paradise School Rest Stop | D. Spring Valley School Lunch Stop |
| B. Thermalito Forebay Rest Stop | E. Durham Elementary School Rest Stop |
| C. Table Mt. Rest Stop | |



0.0		Start of route	0.4
0.4		Right onto E Park Ave	0.1
0.4		Left onto Chico-Durham Bike Path	2.4
2.8		Left onto Oroville-Chico Hwy	4.8
7.6		Left onto Durham-Dayton Hwy	0.5
8.2		Continue straight onto Durham-Dayton Hwy	4.6
12.8		At the roundabout, turn left onto Clark Rd/why 191	7.8
20.6		Left onto Pearson Rd	0.3
20.9		Left onto Recreation Dr to enter Rest Stop #1	0.0
20.9		Paradise Rest Stop	0.0
20.9		Right back onto Pearson Rd from Rest Stop and stay on Pearson to Pentz Rd	1.4
22.2		Keep left to stay on Pearson Rd	1.4
23.6		Right onto Pentz Rd	6.7
30.3		Right on Durham-Pentz Hwy	1.4
31.7		Left onto Wheelock Rd	2.0
33.7		Continue onto Coal Canyon Rd across Hwy 70	0.0
33.7		Right to stay on Coal Canyon Rd	3.2
36.9		Left onto Table Mountain Blvd	4.8
41.7		Right onto Garden Dr for Rest Stop #2	0.4
42.2		Thermalito Forebay Rest Stop	0.4
42.6		Right onto Table Mountain Blvd	1.2
43.8		Left at the roundabout onto Cherokee Rd	5.3
49.1		Table Mountain Rest Stop (Rest Stop #3)	6.8
55.9		Left onto CA-70 W	0.5
56.4		Right onto Pentz Rd	0.2
56.6		Spring Valley School Lunch Stop (Rest Stop #4)	0.3
56.9		Left onto Durham-Pentz Hwy	1.4
58.3		Continue on Durham-Pentz Rd passed Wheelock Rd	2.5
60.9		Go straight through the roundabout onto Durham-Pentz Rd	4.6
65.5		Continue straight onto Durham-Pentz Rd	0.5
66.0		Stay straight to continue on Durham-Dayton Hwy	4.2
70.2		Right onto Putney for rest stop #5	0.0
70.2		Durham Rest Stop	0.1
70.3		Right/straight on Durham Dayton Hwy out of rest stop	0.2
70.5		Right to stay on Durham-Dayton Hwy	0.5

71.0	←	Left to stay on Durham-Dayton Hwy	2.7
73.7	↑	Continue onto Ord Ferry Rd	5.0
78.7	→	Right onto River Rd	5.3
84.0	↑	Continue onto Chico River Rd	1.9
85.9	→	Right onto Taffee Ave	0.7
86.6	←	Taffee Ave turns left and becomes Chico Ave	1.4
87.9	←	Left onto Lone Pine Ave	0.5
88.4	→	Right onto Liberty Ln	0.9
89.3	→	Right onto Chico River Rd	0.4
89.7	↑	Continue onto W 5th St	1.3
91.1	→	Right onto Pine St.	0.5
91.6	↑	Continue straight onto Mulberry St.	0.4
92.0	↑	Continue straight onto Fair St.	0.5
92.5	→	Right into Fairgrounds	0.0
92.5	←	Left onto Fair Street	0.1
92.7	📍	End of route	0.0