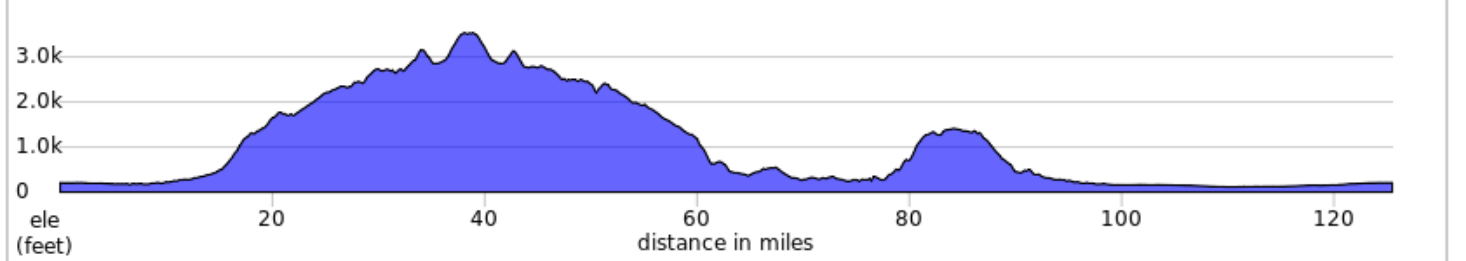
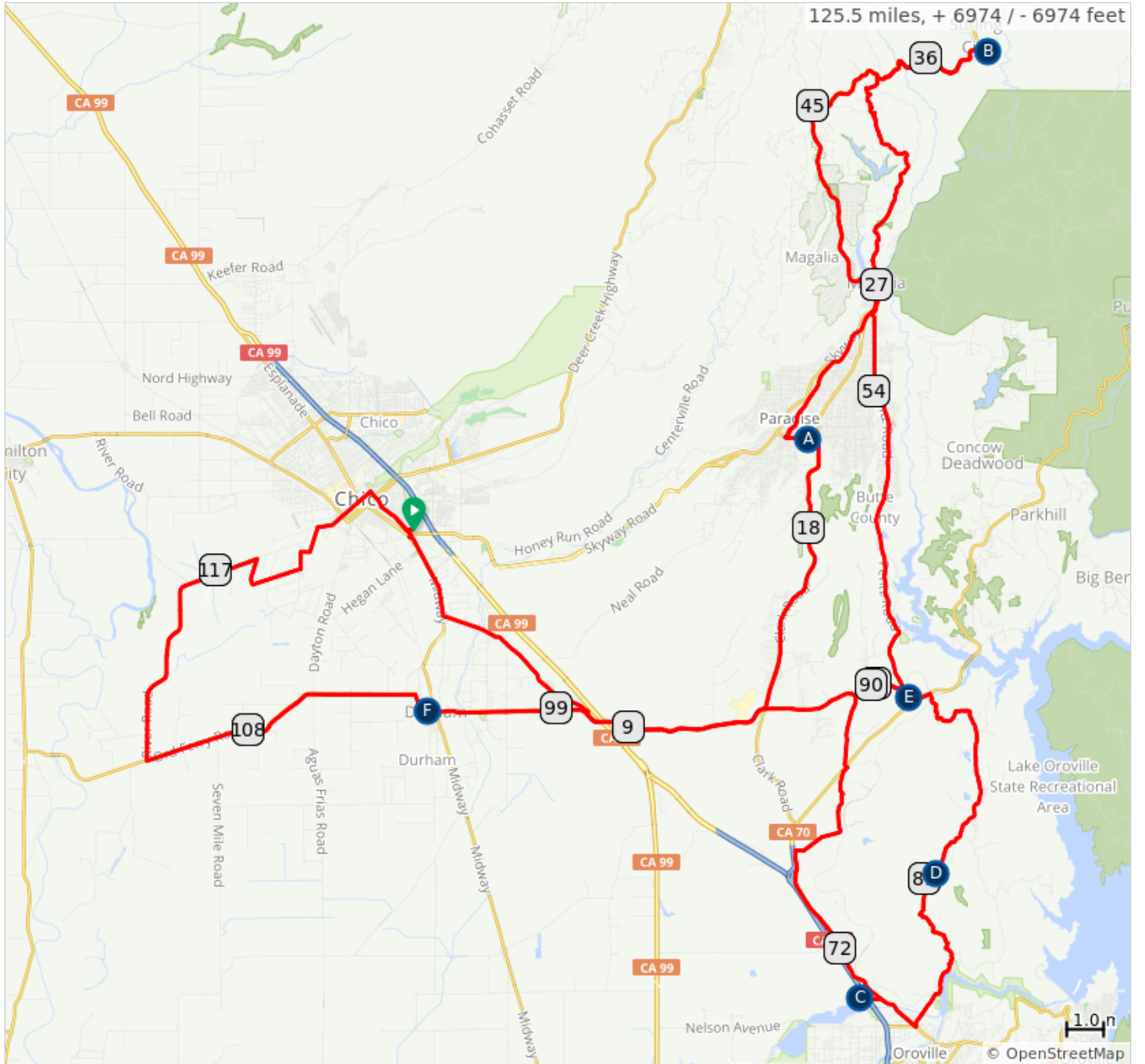





































2022 WF Century - Wildcat 125



A.	Paradise School Rest Stop	D.	Table Mt. Rest Stop
B.	Stirling City Rest Stop	E.	Spring Valley School Lunch Stop
C.	Thermalito Forebay Rest Stop	F.	Durham Elementary School Rest Stop



0.0		Start of route	0.2
0.2		Left onto Fair St	0.2
0.4		Right onto E Park Ave	0.1
0.4		Left onto Chico-Durham Bike Path	2.4
2.8		Left onto Oroville-Chico Hwy	4.8
7.6		Left onto Durham Dayton Hwy	0.6
8.2		Continue onto Durham-Pentz Rd	4.6
12.8		Left at roundabout onto Clark Rd to climb to Paradise	7.8
20.6		Left onto Pearson Rd	0.2
20.9		Left onto Recreation Dr to enter Rest Stop #1	0.0
20.9		Paradise Rest Stop	0.0
20.9		Left onto Pearson after exiting rest stop	0.6
21.5		Right onto Paradise Bike Path	4.7
26.2		Slight right onto New Skyway Rd	1.0
27.2		Right onto Coutolenc Rd	7.1
34.2		Right onto Skyway	3.8
38.1		Right onto Retson Rd	0.4
38.5		Rest Stop 2: Merlo Park (turn right back onto Retson after leaving rest stop)	0.4
38.9		Left onto Skyway Rd	3.8
42.7		Stay straight to continue on Skyway	8.2
50.9		Right onto Skyway on descent	0.9
51.8		Straight onto Pentz road to descend	10.4
62.2		Right onto Durham-Pentz Rd (Optional- Continue straight for lunch stop before Table Mt. Loop)	0.1
62.3		Right onto Durham-Pentz Rd	1.4
63.7		Left onto Wheelock Rd	2.0
65.7		Continue onto Coal Canyon Rd across Hwy 70	3.2
68.9		Left onto Table Mtn Rd	4.8
73.7		Right onto Garden Dr	0.5
74.2		Rest Stop 3: Thermalito Forebay	0.6
74.8		Right onto Table Mountain Blvd	1.2
76.0		Left at roundabout onto Cherokee Rd	5.3
81.4		Rest Stop 4: Table Mountain	6.8
88.2		Left onto Hwy 70	0.5
88.7		Right onto Pentz Rd	0.2
88.8		Lunch Stop: Spring Valley School	0.1

88.8 miles. +6640/-6124 feet

88.9	←	Left onto Pentz Rd when leaving Lunch Stop	0.3
89.2	←	Left onto Durham-Pentz Rd	1.4
90.6	↑	Straight to continue on Durham-Pentz hwy passed Wheelock Rd	2.5
93.1	↑	Straight at roundabout to continue on Durham Pentz Rd	4.6
97.7	↑	Continue onto Durham-Dayton Hwy across Hwy 99	0.5
98.2	↑	Straight onto Durham-Dayton highway towards Durham	4.2
102.4	Ψ	Rest Stop 4: Durham Elementary School	0.3
102.7	→	Right to stay on Durham-Dayton Hwy	0.5
103.2	←	Left to stay on Durham-Dayton Hwy	2.7
105.9	↑	Continue onto Ord Ferry Rd	5.0
110.9	→	Right onto River Rd	5.3
116.2	↑	Continue onto Chico River Rd	1.9
118.1	→	Right onto Taffee Ave	0.7
118.8	←	Taffee Ave turns left and becomes Chico Ave	1.4
120.2	←	Left onto Lone Pine Ave	0.5
120.6	→	Right onto Liberty Ln	0.9
121.6	→	Right onto Chico River Rd	0.4
122.0	↑	Continue onto W 5th St	1.3
123.3	→	Right onto Pine St	0.5
123.8	↑	Continue onto Mulberry St	0.4
124.3	↑	Continue on Fair St.	0.5
124.7	←	Left into Silver Dollar Fairgrounds	0.8
125.5	📍	End of route	0.0

36.7 miles. +293/-801 feet