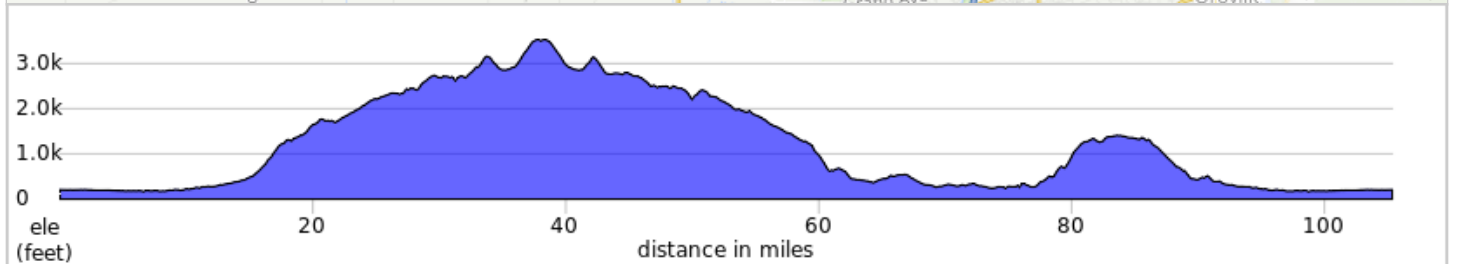
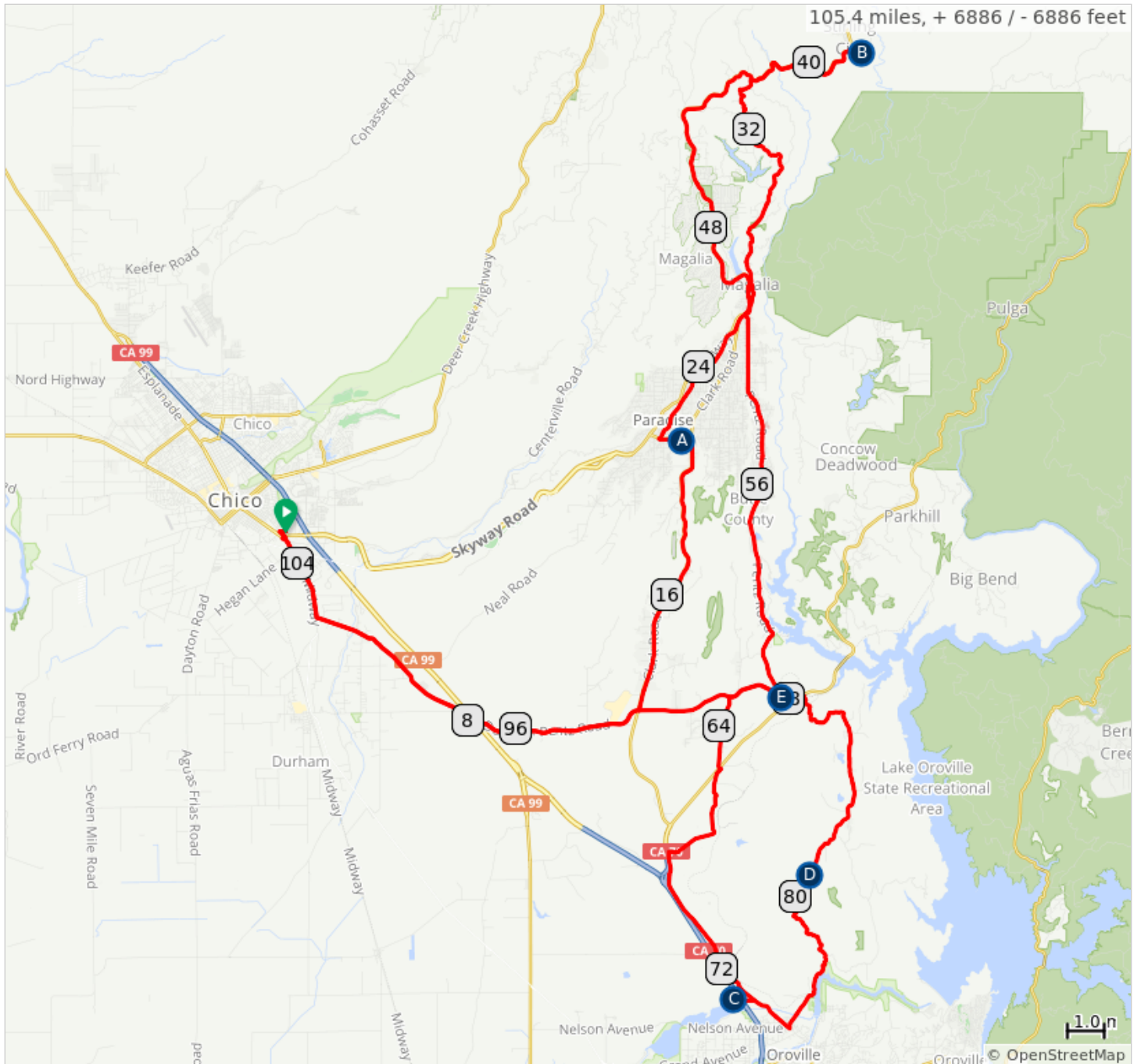





































# 2022 WF Century - Wildcat 100



- |    |                              |    |                                 |
|----|------------------------------|----|---------------------------------|
| A. | Paradise School Rest Stop    | D. | Table Mt. Rest Stop             |
| B. | Stirling City Rest Stop      | E. | Spring Valley School Lunch Stop |
| C. | Thermalito Forebay Rest Stop |    |                                 |



|      |   |  |      |
|------|---|--|------|
| 0.0  |    | Start of route   | 0.1  |
| 0.1  |    | Left onto Fair St  | 0.2  |
| 0.4  |    | Right onto E Park Ave  | 0.1  |
| 0.4  |    | Left onto Chico-Durham Bike Path   | 2.4  |
| 2.8  |    | Left onto Oroville-Chico Hwy   | 4.9  |
| 7.7  |    | Left onto Durham-Dayton Hwy  | 0.5  |
| 8.2  |    | Continue straight onto Durham-Pentz Rd across hwy 99   | 4.6  |
| 12.8 |    | Left at the roundabout onto Clark Rd/hwy 191   | 7.8  |
| 20.6 |    | Left onto Pearson Rd   | 0.3  |
| 20.9 |    | Left onto Recreation Dr into Rest Stop #1  | 0.1  |
| 21.0 |    | Paradise Rest Stop   | 0.1  |
| 21.1 |    | Left onto Pearson after leaving rest stop  | 0.6  |
| 21.8 |    | Right onto Paradise Bike Path  | 4.2  |
| 26.0 |    | Slight Right onto New Skyway   | 1.0  |
| 26.9 |    | Right onto Coutolenc Rd  | 7.0  |
| 33.9 |    | Right onto Skyway  | 3.8  |
| 37.8 |  | Right onto Retson Rd   | 0.3  |
| 38.1 |  | Stirling City Rest Stop #2   | 0.0  |
| 38.1 |  | Make a U-turn  | 0.3  |
| 38.4 |  | Left onto Skyway   | 12.0 |
| 50.3 |  | Right on Skyway to continue descent  | 0.9  |
| 51.3 |  | Straight onto Pentz Rd to continue descent   | 10.5 |
| 61.7 |  | Right onto Durham-Pentz hwy (Optional- Continue straight for lunch stop before Table Mt. Loop) | 1.4  |
| 63.1 |  | Left onto Wheelock Rd  | 2.0  |
| 65.1 |  | Continue onto Coal Canyon Rd cross Hwy 70  | 3.2  |
| 68.3 |  | Left onto Table Mountain Blvd  | 4.8  |
| 73.2 |  | Right onto Garden Dr   | 0.5  |
| 73.7 |  | Rest Stop 3: Thermalito Afterbay   | 0.6  |
| 74.3 |  | Right onto Table Mountain Blvd   | 1.2  |
| 75.5 |  | Left at roundabout onto Cherokee Rd  | 5.3  |
| 80.8 |  | Table Mountain Rest Stop #4  | 6.8  |
| 87.6 |  | Left onto CA-70 W  | 0.5  |
| 88.1 |  | Right onto Pentz Rd  | 0.2  |
| 88.3 |  | Spring Valley Lunch Stop, Rest Stop #5   | 0.0  |
| 88.4 |  | Left onto Pentz Rd out of rest stop  | 0.3  |

88.4 miles. +6633/-6119 feet

|       |   |  |     |
|-------|---|--|-----|
| 88.6  | ← | Left onto Durham-Pentz Rd                                  | 1.4 |
| 90.0  | ↑ | Continue on Durham-Pentz Rd passed Wheelock Rd             | 2.5 |
| 92.6  | ↑ | Straight through roundabout to continue on Durham-Pentz Rd | 4.6 |
| 97.2  | ↑ | Continue onto Durham-Dayton Hwy across Hwy 99              | 0.5 |
| 97.7  | → | Right onto Oroville-Chico Hwy                              | 4.9 |
| 102.5 | → | Right onto Chico-Durham Bike Path                          | 2.3 |
| 104.9 | → | Right onto E Park Ave                                      | 0.1 |
| 105.0 | ← | Left onto Fair St  | 0.2 |
| 105.2 | → | Right into Fairgrounds                                     | 0.2 |
| 105.4 | 📍 | End of route   | 0.0 |

17.0 miles. +219/-681 feet