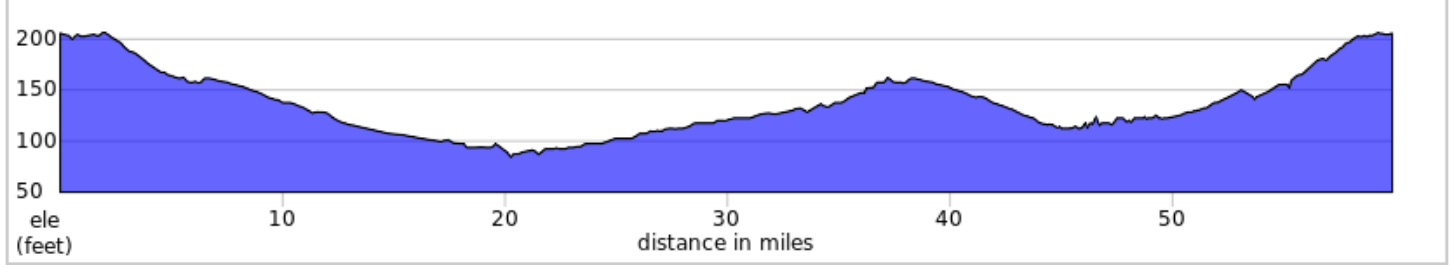
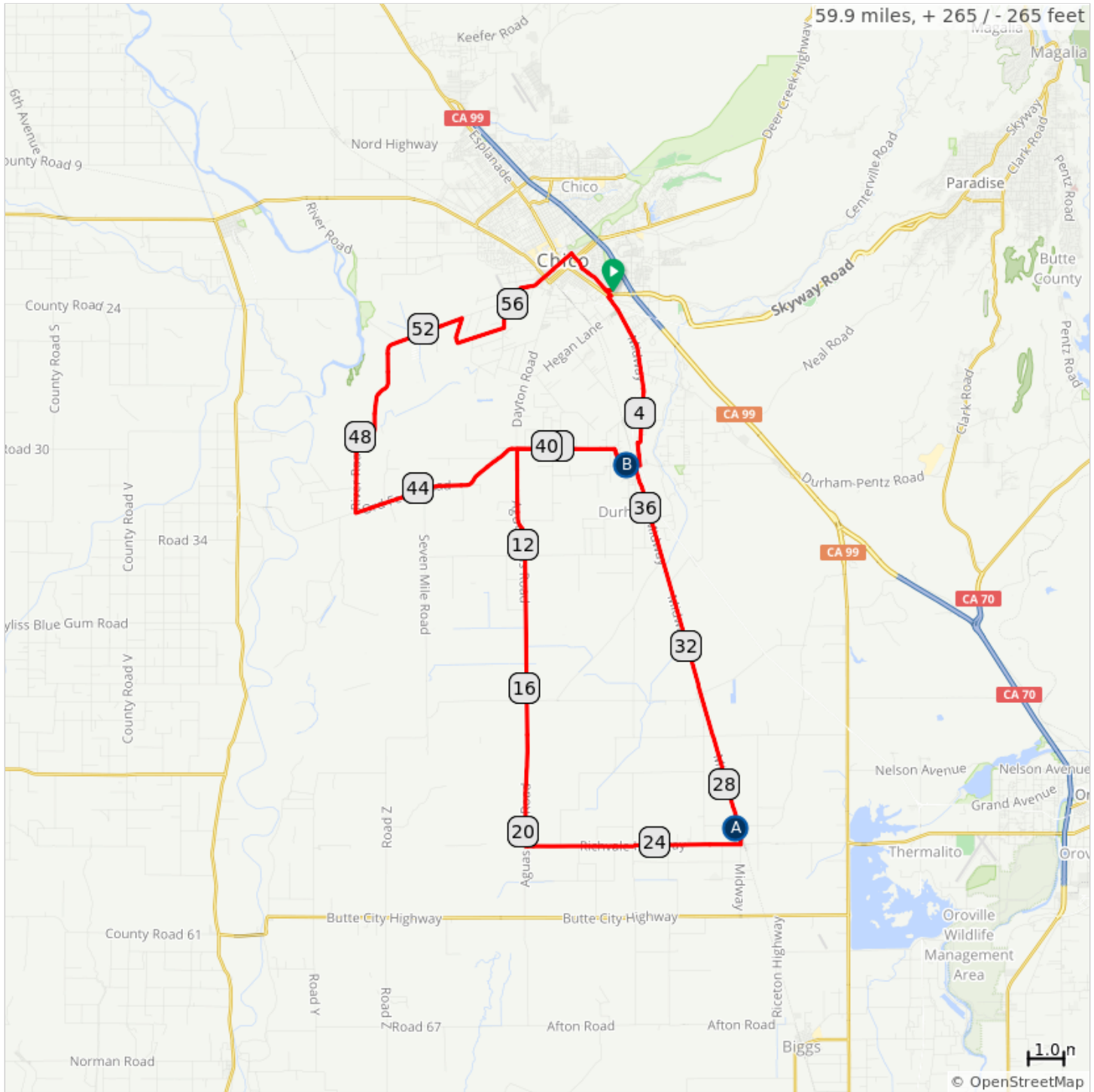






























2022 WF Century - Flatflower 60



- A. Richvale Rest Stop - Lundberg Family Farms
- B. Durham Elementary School Rest Stop



0.0		Start of route	0.2
0.2		Left onto Fair St	0.2
0.4		Right onto E Park Ave	0.1
0.5		Left at Midway, get onto bike path Bike path runs parallel to Midway, on the east side of Midway	2.8
3.2		Left onto Jones Ave	2.2
5.4		Right onto Durham-Dayton Hwy	0.5
6.0		Right to stay on Durham-Dayton Hwy	3.2
9.2		Left onto Aguas Frias Rd	11.1
20.3		Left onto Richvale West Rd	5.7
26.0		Continue onto Richvale East Rd	0.3
26.3		Left onto Midway	11.0
37.3		Left onto Durham-Dayton Hwy - second Rest Stop on right	0.4
37.7		Right to stay on Durham-Dayton Hwy	0.5
38.2		Left to stay on Durham-Dayton Hwy	2.7
40.9		Continue onto Ord Ferry Rd	5.0
45.9		Right onto River Rd	5.3
51.2		Continue onto Chico River Rd	1.9
53.1		Right onto Taffee Ave	0.7
53.8		Taffee Ave turns left and becomes Chico Ave	1.4
55.2		Left onto Lone Pine Ave	0.5
55.6		Right onto Liberty Ln	0.9
56.5		Right onto Chico River Rd	0.4
57.0		Continue onto W 5th St	1.3
58.3		Right onto Pine St	0.5
58.8		Continue onto Mulberry St	0.4
59.2		Continue onto Fair St	0.5
59.7		Left into Silver Dollar Fairgrounds	0.2
59.9		End of route	0.0