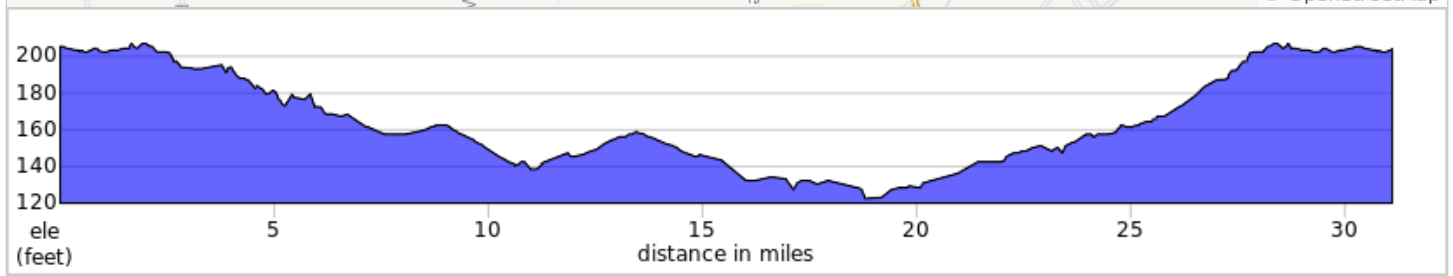
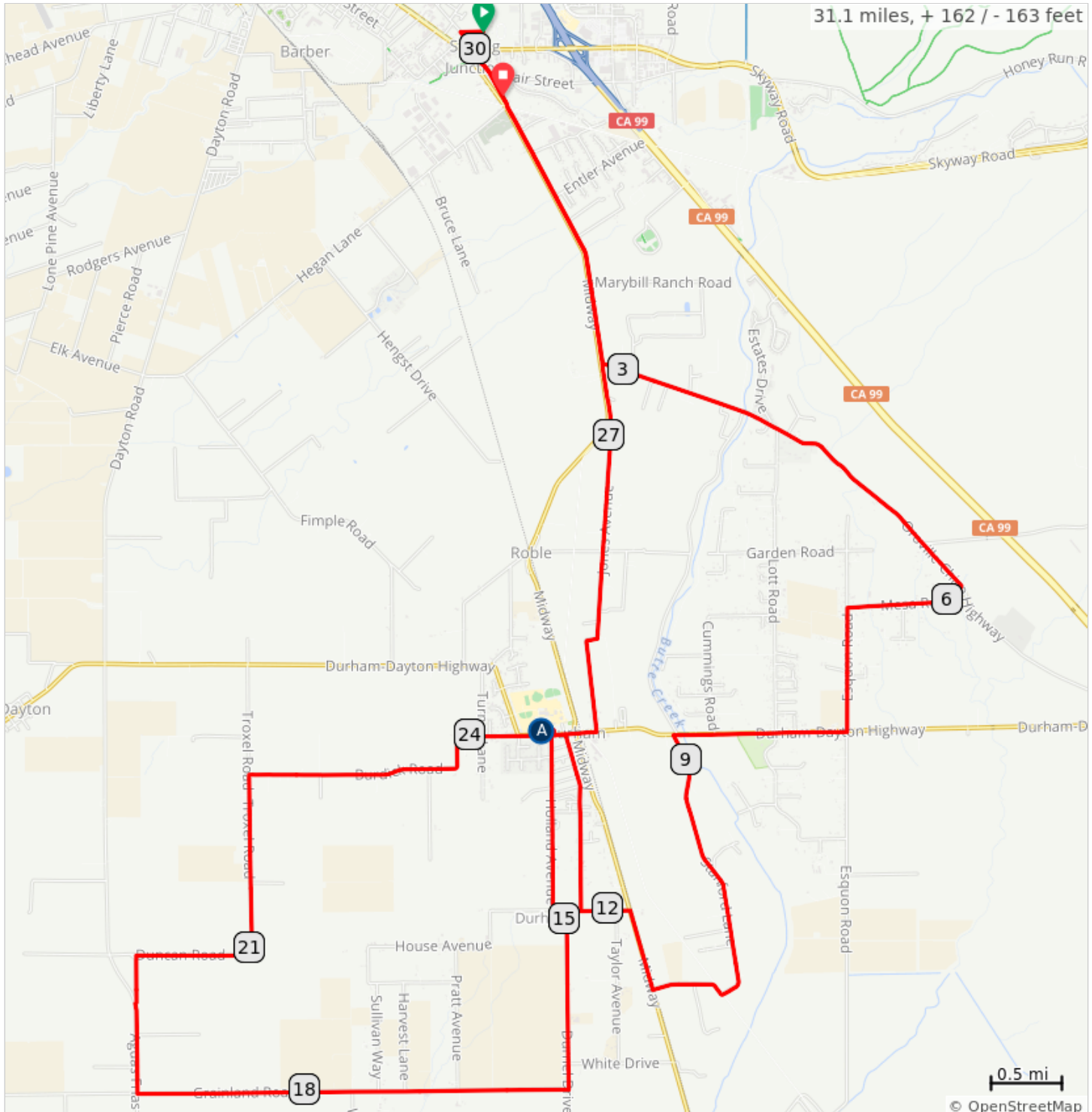


































2022 WF Century - Flatflower 30



A. Durham Elementary School Rest Stop



0.0		Start of route	0.2
0.2		Left onto Fair St	0.2
0.4		Right onto E Park Ave	0.1
0.5		Left onto Chico-Durham Bike Path	2.4
2.8		Left onto Oroville-Chico Hwy	3.0
5.8		Right onto Mesa Rd	0.9
6.7		Left onto Esquon Rd	0.9
7.6		Right onto Durham-Dayton Hwy	1.2
8.8		Left onto Stanford Ln. Use caution!	2.5
11.3		Right onto Midway	0.6
11.9		Left onto Hanlon Rd. Use caution!	0.3
12.2		Right onto Goodspeed St	1.2
13.4		Left onto Durham-Dayton Hwy	0.1
13.5		Durham School Rest Stop on right	0.1
13.6		Cross Durham-Dayton to enter Holland Ave. Use caution!	1.2
14.8		Left onto Hanlon Rd	0.1
14.9		Right onto Durnel Dr	1.2
16.2		Right onto Grainland Rd/Pratt Grant Rd	3.0
19.2		Right onto Aguas Frias Rd	0.6
19.8		Right onto Troxel Way	0.3
20.2		Right onto Duncan Rd	0.8
21.0		Duncan Rd turns left and becomes Troxel Rd	1.3
22.2		Right onto Burdick Rd	2.1
24.3		Continue onto Durham-Dayton Hwy	0.2
24.6		Rest Stop: Durham Elementary School. Use caution!	0.0
24.6		Continue left onto Durham-Dayton Hwy - oncoming bikes!	0.3
24.9		Left onto Jones Ave	2.2
27.1		Right onto Chico-Durham Bike Path	2.8
29.9		Right onto E Park Ave	0.1
30.0		Left onto Fair St. Use caution!	0.2
30.2		Right into Silver Dollar Fairgrounds	0.9
31.1		End of route	0.0