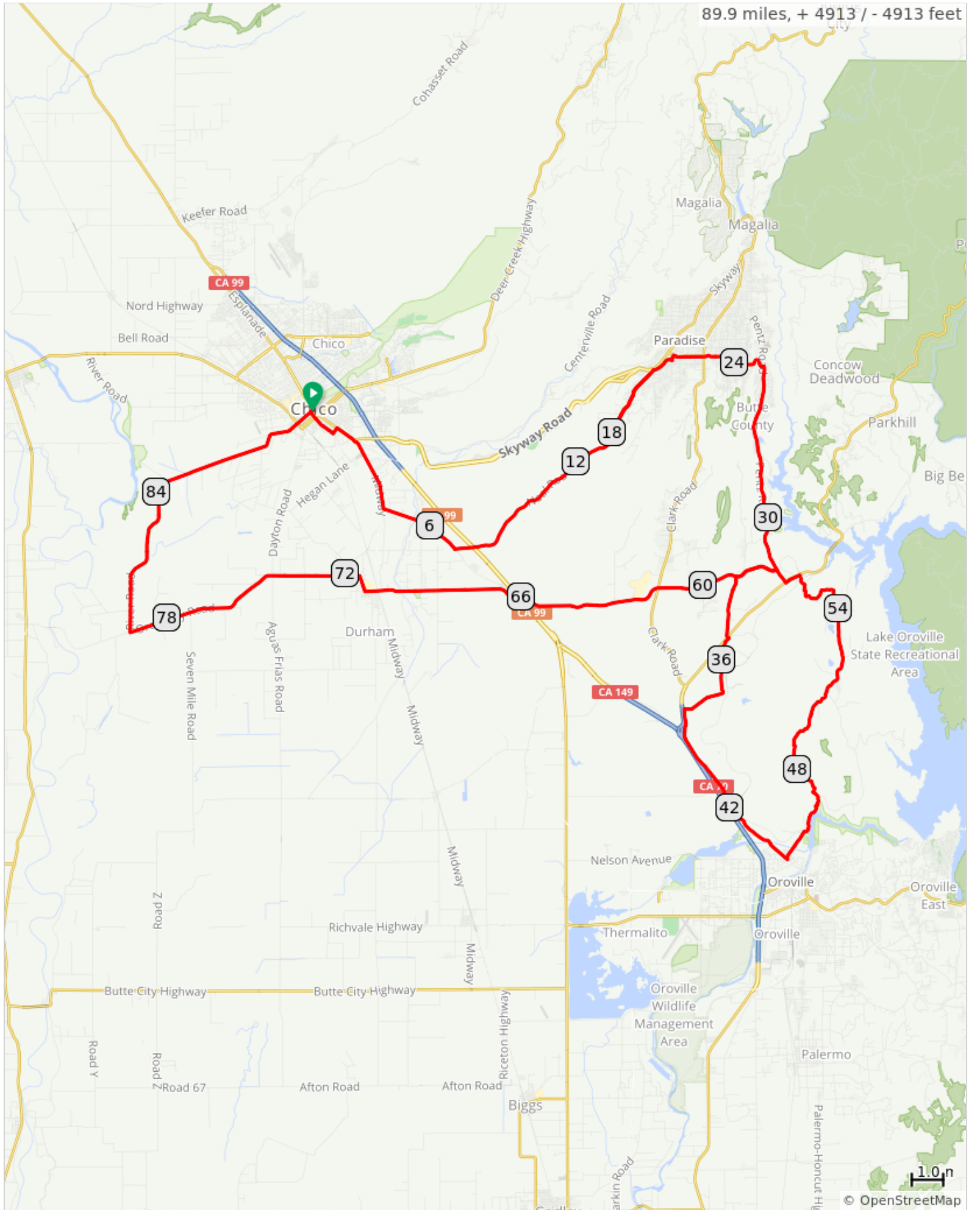






































2021 Wildflower Adventure 90 Alt.



2021 Wildflower Adventure 90 Alt.

0.0		Start of route	0.0
0.0		From City Plaza head west on 5th St	0.1
0.1		Left onto Salem Street	1.0
1.1		Left onto West 19th Street	0.2
1.3		Cross to East side of Park Ave.	0.0
1.3		Right onto Midway Bike Path (Starts at Taco Truck @ Park and 20th)	3.0
4.3		Left onto Oroville-Chico Highway	0.5
4.8		Keep left onto Oroville-Chico Highway	2.1
6.9		Continue onto Oroville-Chico Highway	0.0
7.0		Sharp left onto Neal Road	0.0
7.0		Slight right onto Neal Road	0.6
7.6		Keep right onto Neal Road	13.3
20.9		Sharp right onto Paradise Memorial Trailway	0.9
21.8		Right onto Pearson Road	3.3
25.1		Right onto Pentz Rd	6.7
31.8		Right onto Durham-Pentz Rd	1.4
33.2		Left onto Wheelock Rd	2.0
35.1		Continue onto Coal Canyon Rd	0.0
35.2		Right to stay on Coal Canyon Rd	3.2
38.4		Left	0.6
39.0		Continue straight onto Table Mountain Blvd	5.5
44.4		Left onto Cherokee Rd	2.3
46.7		Slight left to stay on Cherokee Rd	4.3
51.0		Slight left to stay on Cherokee Rd	4.0
55.1		Keep left at the fork	1.5
56.5		Left onto CA-70 W	0.5
57.0		Right onto Pentz Rd	0.5
57.5		Left onto Durham-Pentz Rd	8.5
66.1		Continue onto Durham-Dayton Hwy	5.0
71.1		Right to stay on Durham-Dayton Hwy	0.5
71.6		Left to stay on Durham-Dayton Hwy	2.7
74.3		Continue onto Ord Ferry Rd	5.0
79.3		Right onto River Rd	5.3
84.6		Continue onto Chico River Rd	4.3
88.8		Continue onto W 5th St	1.0

88.8 miles. +4895/-4913 feet

89.9		End of route	0.0
------	---	--------------	-----

1.0 miles. +/-0 feet